

OPPEDE-LE-VEUX

Sentier vigneron

5 KM

Very easy walk

Easy walk

Moderate walk

Hard walk

Starting point : Village centre

Where to park : Terrasses Sainte-Cécile
car park

Waymarking : Metal with
bunch of grapes

Height difference : 20 m

Type : Loop

Time : 1h30



DESTINATION
LUBERON
CŒUR DE PROVENCE





Description

The Sentier Vigneron (Winegrower's path) runs through a landscape shaped by farmers. Olive trees, cherry trees, vines and terraces structure these superb Provencal surroundings. (5 information panels along the path).

Opposite the car park information panel, take the path on the left to the top of the village. Go down the narrow path in the woods to the D178. Continue downhill, then after 30 m, take the signposted path on the left to the Chemin des Guillaumets. After panel 2, turn right onto the Chemin de Saint Laurent, and go on down to the D29 road.

Immediately go up on the right on the Ribe Fache path, and after panel 5 take the Chemin de Sous Ville path back to the car park.



Points of interest

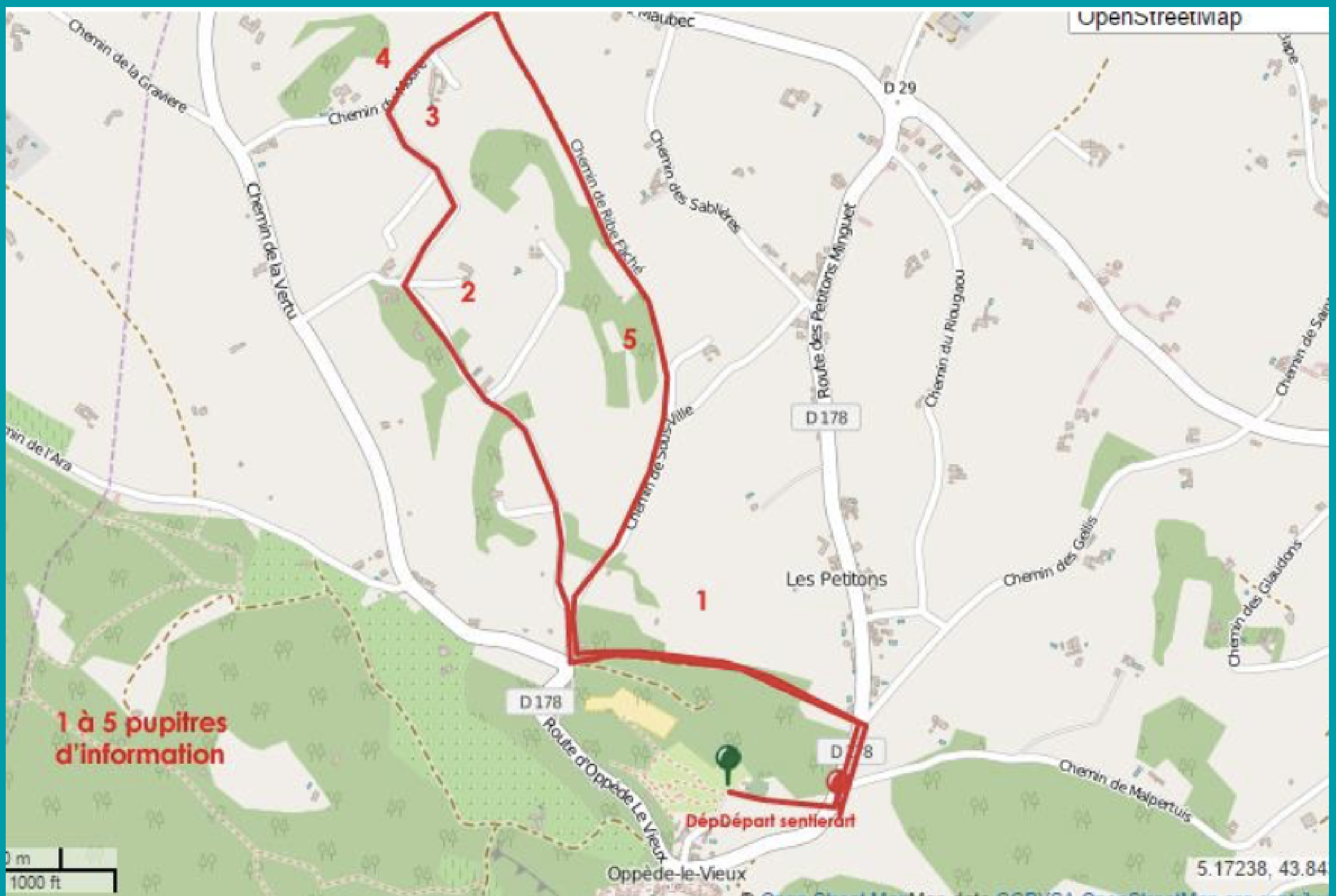
- Very beautiful landscape at the starting point. Vineyards between forests and fine Provencal mas (houses). An appealing approach for the uninitiated to learn a bit more about winegrowing.
- Nature reigns supreme, with flocks of Eurasian jays in autumn and winter, while in the spring, chaffinches and skylarks can be heard all day long. These typical surroundings are further graced by the hoopoes that nest beneath the Roman tiles of pretty Provencal farmhouses.



Before leaving :

- Before leaving", je modifierais la première phrase comme ceci : "In summer, check the risk of bush fire and the opening of the trails by calling 00 33 (0)4 28 31 77 11 or the Tourist Office.
- Take plenty of water and a hat.
- Wear comfortable walking shoes.






1 à 5 pupitres d'information

DépDépart sentierart




The hiker's charter



Treat protected areas with respect. In France, many outstanding natural sites (national parks, nature reserves, etc.) are protected by regulations.



Don't throw away rubbish; bring it back with you. Nature will be all the better for it!



Stay on the waymarked paths.




Respect the trees, admire the plants and observe the animals, but don't mutilate or cut plants or disturb wildlife, and be careful during nesting periods.



Comply with regulations: do not enter the massifs in vehicles off the roads open to public traffic.



Respect winegrowers and farmers, and do not pick their products.



Do not make fires. Fire is a danger for hikers and nature. Do not go into the forest in drought periods or in strong winds.



Follow instructions, and if you see a fire, call 18 or 112.



Information



**DESTINATION
LUBERON**
COEUR DE PROVENCE

Find other walks in Luberon Coeur de
Provence on

www.luberoncoeurdeprovence.com

Destination Luberon Coeur de Provence Tourist Office

Head office in Cavaillon

Place François Tourel / BP 70027

84301 Cavaillon Cedex

00 33 (0)4 90 71 32 01

contact@luberoncoeurdeprovence.com

Information points :

Gordes : Le Château / 00 33 (0)4 90 72 02 75

Lourmarin : Place H. Barthélémy / 00 33 (0)4 90 68 10 77