

LAGNES

Botanical path

3,6 KM

■ Very easy walk

■ **Easy walk**

■ Moderate walk

■ Hard walk

Starting point : Village centre

Where to park : In front of the town hall

Waymarking : Follow the green waymarking

Height difference : 70 m

Type : Loop

Time : 1h

DESTINATION
LUBERON
CŒUR DE PROVENCE





Description

From the town hall car park, follow the green signs to the fountain and its café. Cross the Place du Bataillet and beyond it, the Colline du Pieï (hill).

Here a first panel provides information on the landscape. Go down to the right to reach the Groubelle valley and its line of Italian cypresses.

The path gently climbs up to the former cultivation terraces, covered with oak forests. Continue along the path, which is almost completely in the shade.

At a signpost, take the right-hand path up through the scrubland, still following the green arrows. Follow the cliff for a good stretch, which has a lovely panoramic view.

Straight on, you go towards a wooded area with cedars and reach a junction: "La Falaise".

Take the path to "Lagnes, Les Esperelles" and you will come to the town hall car park at the bottom of the road.

Do visit the village of Lagnes, and enjoy walking through its little streets at the foot of the castle.



Points of interest

- Fossilized sea urchin imprints on the path.
- Panels describing the Mediterranean plant life you find along the way.
- A very fine view from the foothills of the Luberon to the Dentelles de Montmirail.



Before leaving :

- In summer, check the risk of bush fire and the opening of the trails by calling 00 33 (0)4 28 31 77 11 or the Tourist Office.
- Take plenty of water and a hat.
- Wear comfortable walking shoes.








The hiker's charter



Treat protected areas with respect. In France, many outstanding natural sites (national parks, nature reserves, etc.) are protected by regulations.



Don't throw away rubbish; bring it back with you. Nature will be all the better for it!



Stay on the waymarked paths.




Respect the trees, admire the plants and observe the animals, but don't mutilate or cut plants or disturb wildlife, and be careful during nesting periods.




Comply with regulations: do not enter the massifs in vehicles off the roads open to public traffic.



Respect winegrowers and farmers, and do not pick their products.



Do not make fires. Fire is a danger for hikers and nature. Do not go into the forest in drought periods or in strong winds.



Follow instructions, and if you see a fire, call 18 or 112.



Information



**DESTINATION
LUBERON**
COEUR DE PROVENCE



Destination Luberon Coeur de Provence Tourist Office

Head office in Cavaillon

Place François Tourel / BP 70027

84301 Cavaillon Cedex

00 33 (0)4 90 71 32 01

contact@luberoncoeurdeprovence.com

Information points

Gordes : Le Château / 00 33 (0)4 90 72 02 75

Lourmarin : Place H. Barthélémy / 00 33 (0)4 90 68 10 77

Find other walks in Destination Luberon
Coeur de Provence on

www.luberoncoeurdeprovence.com

