

ROBION


Rochers de Baude

6 KM

- Very easy walk
- Easy walk
- Moderate walk
- **Hard walk**

Starting point : Village centre

Where to park : Church square

Waymarking : PR (short hiking trail) 

Height difference : 325 m

Type : Loop

Time : 3h

DESTINATION
LUBERON
CŒUR DE PROVENCE



Caution - Hiking not recommended for people prone to vertigo



Description

Behind the church, follow Avenue du Luberon then take the path (small tarmac road) on the right: Chemin de Boulon Haut, lying between Place Jules Ferry and Place du 19 mars 1962.

Stay on this path for 500 m. On the way down, you will see a sign on your right indicating that you are in Boulon. Take the road to "Le Castellat" on your left and follow the yellow markings. The path goes into the pine forest below the small road.

You quickly gain height before walking along a very pretty, relatively sheltered ledge.

At the top of this first section, you enter a wild south-facing world with pines, rockroses, thyme and rosemary growing along the descent towards the Castelas pass (close to hill 371). The path continues down for about 100 metres to a beacon (hill 317).

From there, go towards the Gorges de Badarel. This gorge is very beautiful and relatively unknown. It will remind you of the nearby Gorges de Régalon, but it is much shorter. Here you will come across a part with a small ladder (six iron steps) and a ramp.

As soon as you leave the gorge, you continue on a path passing through scree. Then you gradually come to a very bucolic wooded area. When you reach the sign indicating that you are in Badarel, continue straight ahead through a residential area.

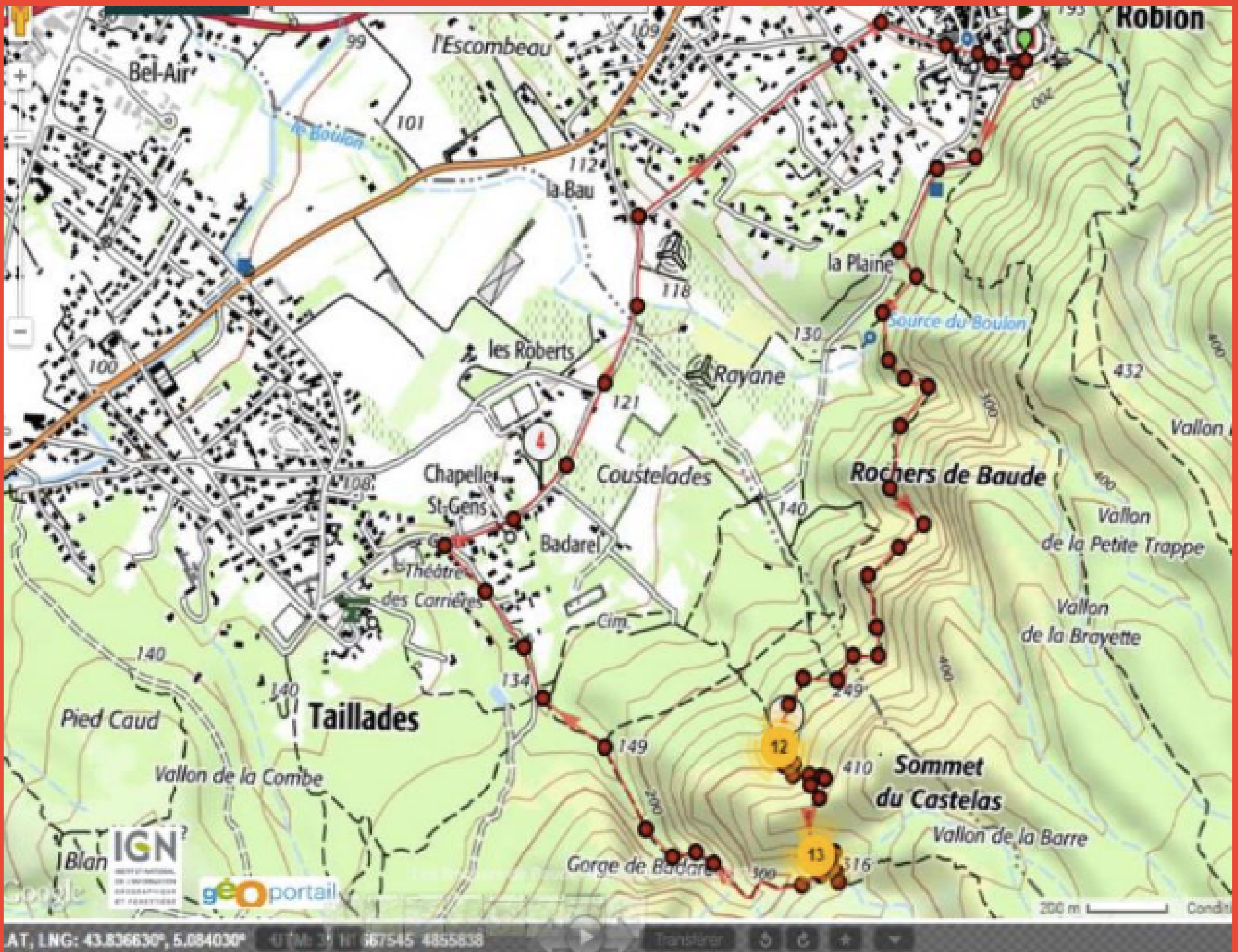
At the crossroads, turn right towards Robion. You will be walking on a very pleasant little road with a view of the Luberon and the Rochers de Baude in the distance. Return to Robion, again following the yellow markings.



Before leaving :


- In summer, check the risk of bush fire and the opening of the trails by calling 00 33 (0)4 28 31 77 11 or the Tourist Office.
- Take plenty of water and a hat.
- Wear comfortable walking shoes.







The hiker's charter



Treat protected areas with respect. In France, many outstanding natural sites (national parks, nature reserves, etc.) are protected by regulations.



Don't throw away rubbish; bring it back with you. Nature will be all the better for it!



Stay on the waymarked paths.



Respect the trees, admire the plants and observe the animals, but don't mutilate or cut plants or disturb wildlife, and be careful during nesting periods.




Comply with regulations: do not enter the massifs in vehicles off the roads open to public traffic.



Respect winegrowers and farmers, and do not pick their products.



Do not make fires. Fire is a danger for hikers and nature. Do not go into the forest in drought periods or in strong winds.



Follow instructions, and if you see a fire, call 18 or 112.



Information



**DESTINATION
LUBERON**
COEUR DE PROVENCE



Destination Luberon Coeur de Provence Tourist Office

Head office in Cavaillon

Place François Tourel / BP 70027

84301 Cavaillon Cedex

00 33 (0)4 90 71 32 01

contact@luberoncoeurdeprovence.com

Find other walks in Destination Luberon

Coeur de Provence on

www.luberoncoeurdeprovence.com



Information points :

Gordes : Le Château / 00 33 (0)4 90 72 02 75

Lourmarin : Place H. Barthélémy / 00 33 (0)4 90 68 10 77